



Environmental Imaging Solutions

Digital Aerial Wildlife Survey of BOEM Lease Area OCS-A 520

Monthly Report: January 2020

Equinor Wind US

APEM Ref: P00004197

Issued October 2020

Laura Jervis, Matthew Arundale, Simon Warford, Julia Robinson Willmott

Client: Scott Lundin, Dave Phillips

Address: Equinor Wind US
1 Lincoln Street
Boston
Massachusetts
02111

Project reference: P00004197

Date of issue: October 2020

Project Director: Stuart Clough

Project Manager: Laura Jarvis

Key Contributors: Matthew Arundale, Simon Warford, Julia Robinson-Willmott (Normandeau Associates)

APEM, Inc.
2603 NW 13th Street
#402
Gainesville
Florida
FL 32609

Tel: (352) 559-9155

Document number of the corporation: P15000019267

Normandeau-APEM (2020). Digital Aerial Wildlife Surveys of BOEM Lease Area OCS-A 520: January 2020. Scientific Monthly Report P00004197-02. Equinor Wind US, 10/15/2020, v2.2 Final, 8 pp.

Revision and Amendment Register

Version Number	Date	Section(s)	Page(s)	Summary of Changes	Approved by
1.0	04/21/2020	All	All	Creation	MA
1.1	04/21/2020	All	All	Amendments following internal review	LJ
2.0	05/28/2020	All	All	Amendments following client review	MA
2.1	05/29/2020	All	All	Amendments following client review	LJ
2.2 Final	10/15/2020	All	All	Quality control and formatting	MA

Contents

1. Executive Summary	1
2. Introduction	2
3. Summary of Survey	2
4. Abundance and Distribution	4
4.1 Species Abundance	4
4.2 Spatial Distribution	4
5. Shipping Observations	6
Appendix I Species List.....	7
Appendix II Example ‘Snags’ from the Survey.....	8

List of Figures

Figure 1 Survey design of Lease Area OCS-A 0520 plus 2 km / 4 km buffer	3
Figure 2 Distribution of all records from the January 2020 survey of Lease Area OCS-A 0520 plus 2 km / 4 km irregular buffer	5

List of Tables

Table 1 Total number of individuals of birds recorded during the January 2020 survey of the Lease Area OCS-A 0520 WEA plus 2 km / 4 km irregular buffer.	4
Table 2 Total number of individuals of marine mammals and other fauna recorded during the January 2020 survey of the Lease Area OCS-A 0520 WEA plus 2 km / 4 km irregular buffer	4

1. Executive Summary

- A digital aerial wildlife survey of the Bureau of Ocean Energy Management (BOEM) Lease Area Outer Continental Shelf – Atlantic (OCS-A) 0520, off the Massachusetts coast was conducted on January 21st, 2020 using APEM Inc.'s high-resolution camera system to capture digital still imagery.
- Images collected have been analyzed by APEM Inc. (hereafter referred to as APEM) and quality assured by Normandeau Associates (hereafter referred to as Normandeau). Raw counts of all species and incidental observations recorded during the January 2020 survey are presented here.
- A total of 1,366 birds were recorded in the January 2020 survey area. The most abundant group recorded was waterfowl (n=1,273), followed by auks (n=62), gulls (n=13), gannets (n=9), and loons (n=9).
- A total of 42 birds (3%) were recorded in flight during the survey. These consisted of: murre / razorbill (n=18); northern gannet (n=6); black-legged kittiwake (n=5); great black-backed gull (n=4); white-winged scoter (n=2); long-tailed duck (n=2); Bonaparte's gull (n=2); herring gull (n=2); and red-throated loon (n=1). There were 1,324 birds (97%) recorded as sitting.
- A total of five marine mammals were recorded, consisting of unidentified seal sp. (n=3) and unidentified dolphin sp. (n=2).
- No turtles, sharks, or rays were recorded during the January survey.
- No recorded species are Listed species (Federally or State Listed as Threatened or Endangered).

2. Introduction

APEM and Normandeau were contracted by Equinor Wind US to provide a full year of digital aerial wildlife surveys of the Massachusetts Lease Area OCS-A 0520. Surveys will be carried out on a monthly basis from December 2019 through November 2020, except for April, May, August and September, when two surveys per month shall be carried out in order to coincide with potential use of the area by roseate tern (*Sterna dougallii*).

The aims and objectives of the work are to assess the abundance and distribution of birds, marine mammals, sharks, rays, and turtles present in the Lease Area OCS-A 0520 over the course of a full year. The surveys will provide the baseline information required for conducting impact assessments and are consistent with the survey guidelines for providing avian, marine mammal, and sea turtle information for renewable energy development on the OCS (BOEM 2017 and 2019).

The Survey Area referred to herein is comprised of the Lease Area OCS-A 0520, plus a 2 km (c. 1 NM) buffer surrounding it with an approximately 4 km (c. 2 NM) buffer towards the northeast end.

Images were captured using a grid-based survey design with a 1.5 cm ground sampling distance (GSD). Images were analyzed by APEM and quality assurance was undertaken by Normandeau. This report describes the results of the January 2020 survey.

3. Summary of Survey

The survey was undertaken on January 21st, 2020 from 14:54 to 17:08 (UTC). Data collected were 1.5 cm GSD digital still images using a GPS-linked bespoke flight management system to ensure the tracks were flown with a high degree of accuracy.

The digital aerial survey captured images along nine lines spaced approximately 1.9 km across-track and 0.5 km along-track between image nodes within the survey area (**Figure 1**). Coverage of images analyzed was calculated to be approximately 10% of the survey area.

On January 21st, 2020, the cloud cover was recorded as 20-100% (scattered to overcast), visibility was greater than 10 km (6.2 miles), and no precipitation was recorded. Wind speed was recorded as 12-15 knots from a north-northeasterly direction. The outside air temperature at the survey altitude was recorded as 22 to 25°F. The sea state was 2-3 (smooth to slightly moderate) and the water turbidity was 1-2 (slightly to moderately turbid). The survey was conducted at an altitude of approximately 1,350 ft at a speed of approximately 120 knots.

No health and safety issues were reported during the survey.

APEM analyzed the images to enumerate birds to species level, and to enumerate any other non-avian marine fauna. Normandeau provided quality assurance (QA) of the data to check for missed animals in 10% of images recorded as empty and quality assured 20% of the bird species identification undertaken by APEM (and 100% of Listed species). Normandeau also identified 100% of the species of non-avian marine fauna including marine mammals, turtles, sharks, and rays. Birds and marine fauna identified from the images were 'snagged' (i.e. located within the images) and categorized to species when possible; otherwise to the species grouping.

Data reported are raw counts of animals that have not yet been subject to extrapolation for population estimates. Design-based population estimates will be provided in the annual report.

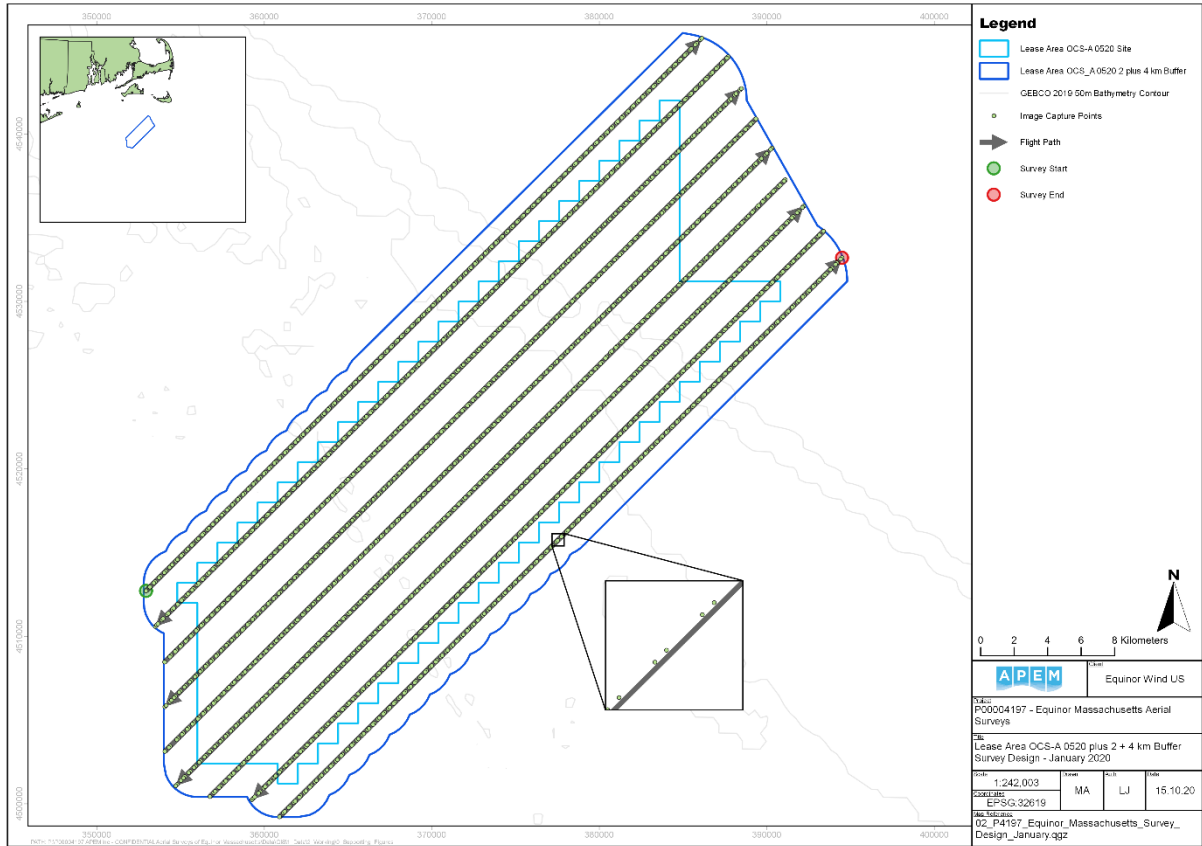


Figure 1 Survey design of Lease Area OCS-A 0520 plus 2 km / 4 km buffer

4. Abundance and Distribution

4.1 Species Abundance

The numbers of marine wildlife species recorded during the January 2020 survey are presented in **Table 1** and **Table 2**. Species scientific names are provided in Appendix I. Example individuals recorded during the surveys are provided in Appendix II.

Table 1 Total number of individuals of birds recorded during the January 2020 survey of the Lease Area OCS-A 0520 WEA plus 2 km / 4 km irregular buffer

Group	Species	Flying	Sitting	Total
Waterfowl	Common Eider	0	1	1
	White-winged Scoter	2	1,058	1,060
	Long-tailed Duck	2	209	211
	Duck sp. – unidentified	0	1	1
Loon	Red-throated Loon	1	6	7
	Common Loon	0	2	2
Gannet	Northern Gannet	6	3	9
Gull	Black-legged Kittiwake	5	0	5
	Bonaparte's Gull	2	0	2
	Great Black-backed Gull	4	0	4
	Herring Gull	2	0	2
Auk	Murre* / Razorbill	18	44	62
Total Birds		42	1,324	1,366

*Murre refers to either Common or Thick-billed Murre

Table 2 Total number of individuals of marine mammals and other fauna recorded during the January 2020 survey of the Lease Area OCS-A 0520 WEA plus 2 km / 4 km irregular buffer

Group	Species	Submerged	Surfacing	Total
Marine Mammal	Dolphin sp. – unidentified	1	1	2
	Seal sp. – unidentified	2	1	3
Total		3	2	5

4.2 Spatial Distribution

Figure 2 shows the location of all species recorded throughout the Survey Area.

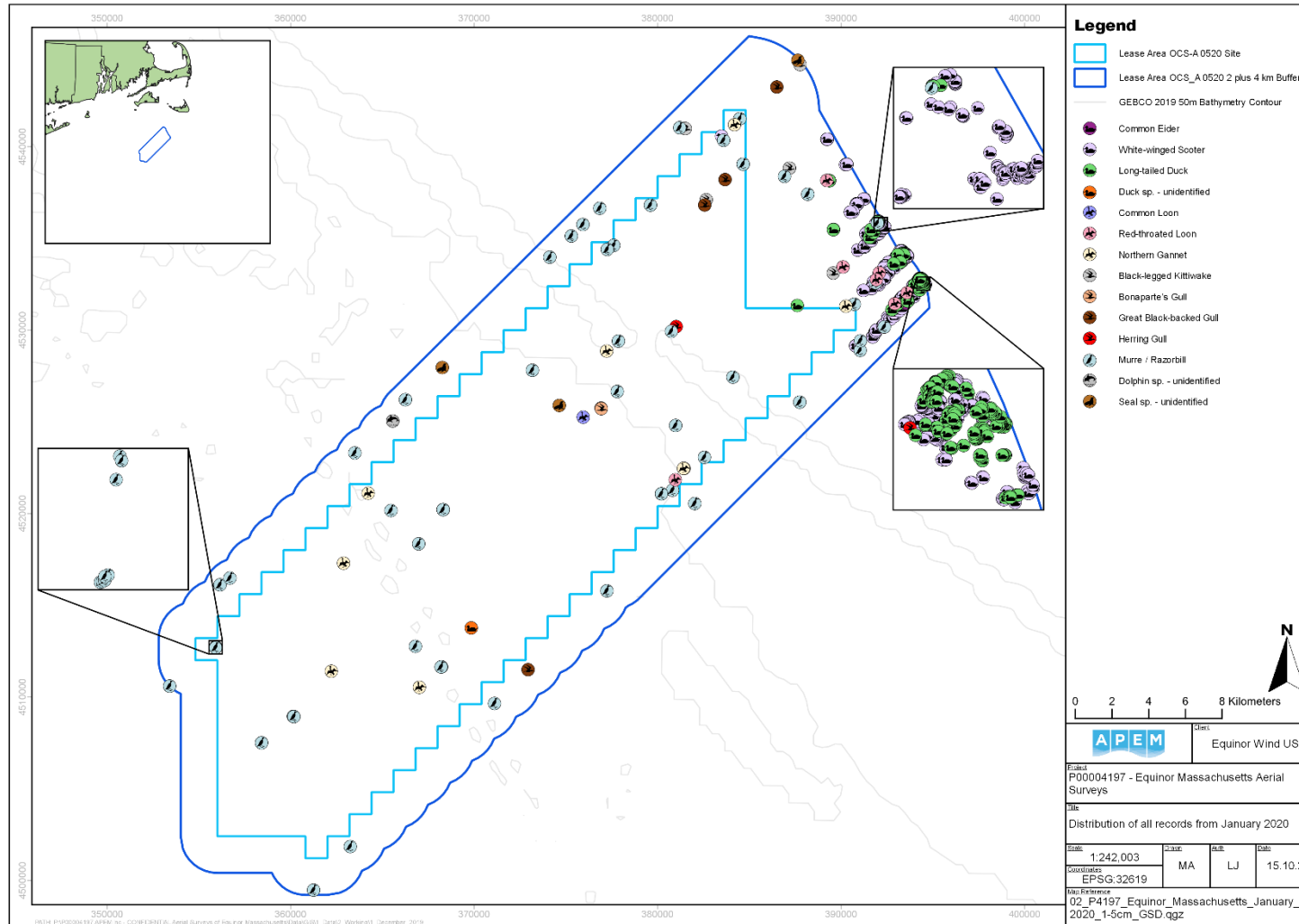


Figure 2 Distribution of all records from the January 2020 survey of Lease Area OCS-A 0520 plus 2 km / 4 km irregular buffer

Note: Individuals may appear to overlap if they are in close proximity to each other.

5. Shipping Observations

No vessels were recorded visually from the aircraft or in the imagery during the January 2020 survey.


Appendix I Species List

Common Name	Scientific Name	Family	Class
Common Eider	<i>Somateria mollissima</i>	Anatidae	Aves
White-winged Scoter	<i>Melanitta deglandi</i>	Anatidae	Aves
Long-tailed Duck	<i>Clangula hyemalis</i>	Anatidae	Aves
Red-throated Loon	<i>Gavia stellata</i>	Gaviidae	Aves
Common Loon	<i>Gavia immer</i>	Gaviidae	Aves
Northern Gannet	<i>Morus bassanus</i>	Sulidae	Aves
Black-legged Kittiwake	<i>Rissa tridactyla</i>	Laridae	Aves
Bonaparte's Gull	<i>Chroicocephalus philadelphia</i>	Laridae	Aves
Great Black-backed Gull	<i>Larus marinus</i>	Laridae	Aves
Herring Gull	<i>Larus smithsonianus</i>	Laridae	Aves
Thick-billed Murre	<i>Uria lomvia</i>	Alcidae	Aves
Common Murre	<i>Uria aalge</i>	Alcidae	Aves
Razorbill	<i>Alca torda</i>	Alcidae	Aves


Appendix II Example 'Snags' from the Survey



a. White-winged Scoter



b. Long-tailed Duck



c. Red-throated Loon



d. Bonaparte's Gull



e. Great-black Backed Gull



f. Herring Gull